

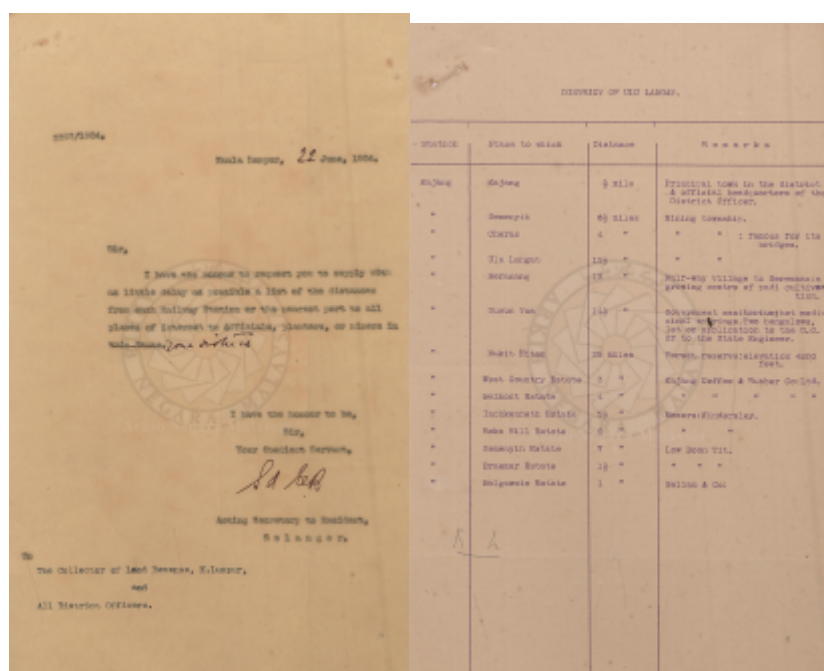
# 1900-an: Petempatan Sekitar Kajang

## Sebelumnya

- [1890-an: Pembangunan Awal Kajang](#)

## 1904-06-22: Lokasi-Lokasi Utama di Ulu Langat

Di dalam surat bertarikh 22 Jun 1904, Residen Selangor, Henry Conway Belfield telah mengarahkan seluruh pegawai-pegawai daerah di negeri itu menyediakan senarai semua lokasi-lokasi utama di dalam daerah mereka, serta jarak setiap lokasi tersebut dari stesen atau pelabuhan terdekat:-



*"Kuala Lumpur, 22 June, 1904. Sir, I have the honour to request you to supply with as little delay as possible a list of the distances from each Railway Station or the nearest port to all places of interest to officials, planters, or miners in your district. ... Sd HcB (Henry Conway Belfield): Acting Secretary to Resident, Selangor. To The Collector of Land Revenue, K. Lumpur, and All District Officers."*

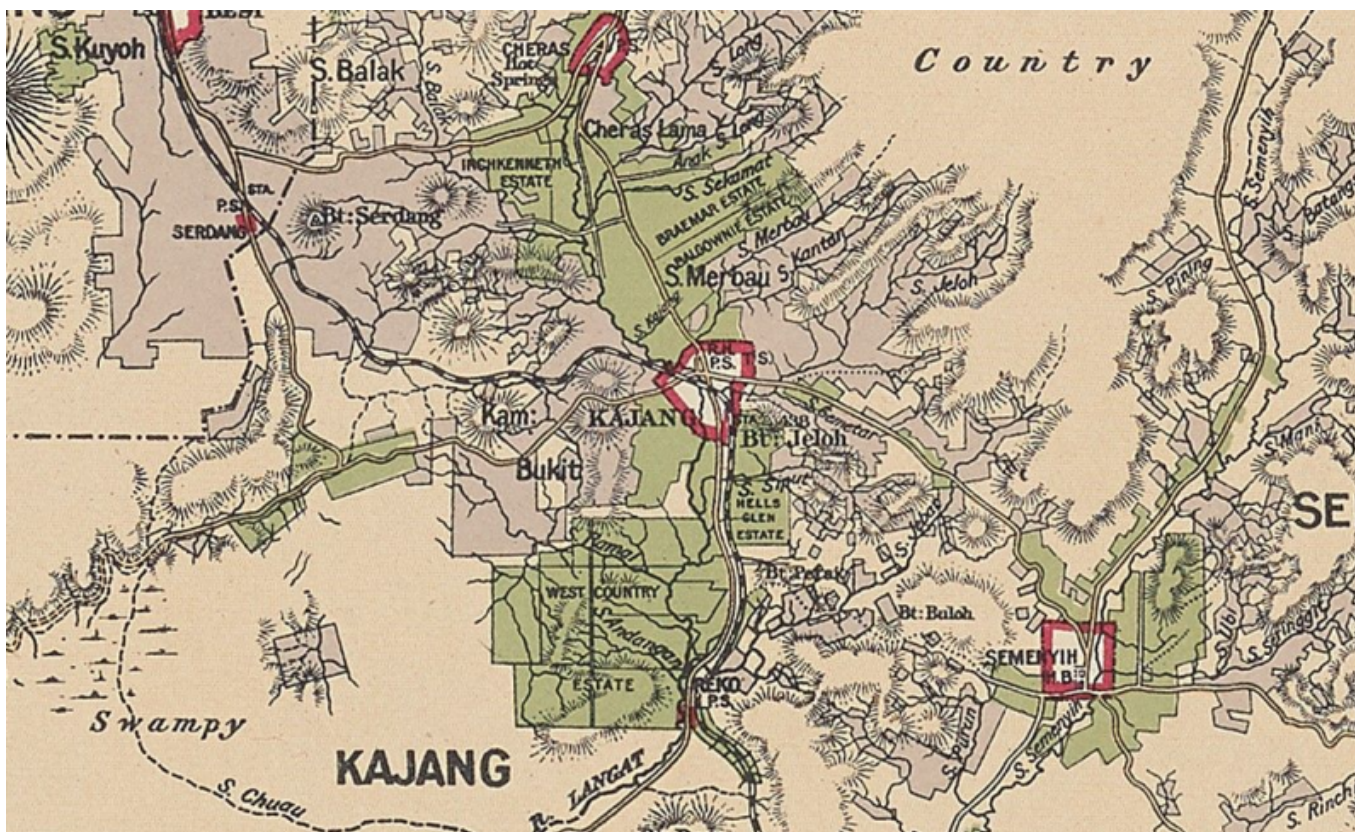
Senarai lokasi bagi daerah Ulu Langat:-

Station	Place to which	Distance	Remarks
Kajang	Kajang	1/2 mile	Principal town in the district & official headquarters of the District Officer.
"	Semenyih	6 1/2 miles	Mining township.
"	Cheras	4 "	" " : famous for its bridges.
"	Ulu Langat	12 1/2 "	" "
"	Beranang	13 "	Half-way village to Seremban: a growing centre of padi cultivation.

Station	Place to which	Distance	Remarks
"	Dusun Tua	14 1/2 "	Government sanitorium: hot medicinal springs. Two bungalows, let on application to the D.O. or the State Engineer.
"	Bukit Hitam	25 miles	Forest reserve: elevation 4800 feet.
"	West Country Estate	3 "	Kajang Coffee & Rubber Co:Ltd.
"	Belmont Estate	4 "	" " " "
"		2 1/2 "	Messrs:Kindersley.
"	Reko Hill Estate	2 "	" "
"	Semenyih Estate	7 "	Low Boon Tit.
"	Braemar Estate	1 1/2 "	" " "
"	Balgownie Estate	1 "	Sellam & Co:

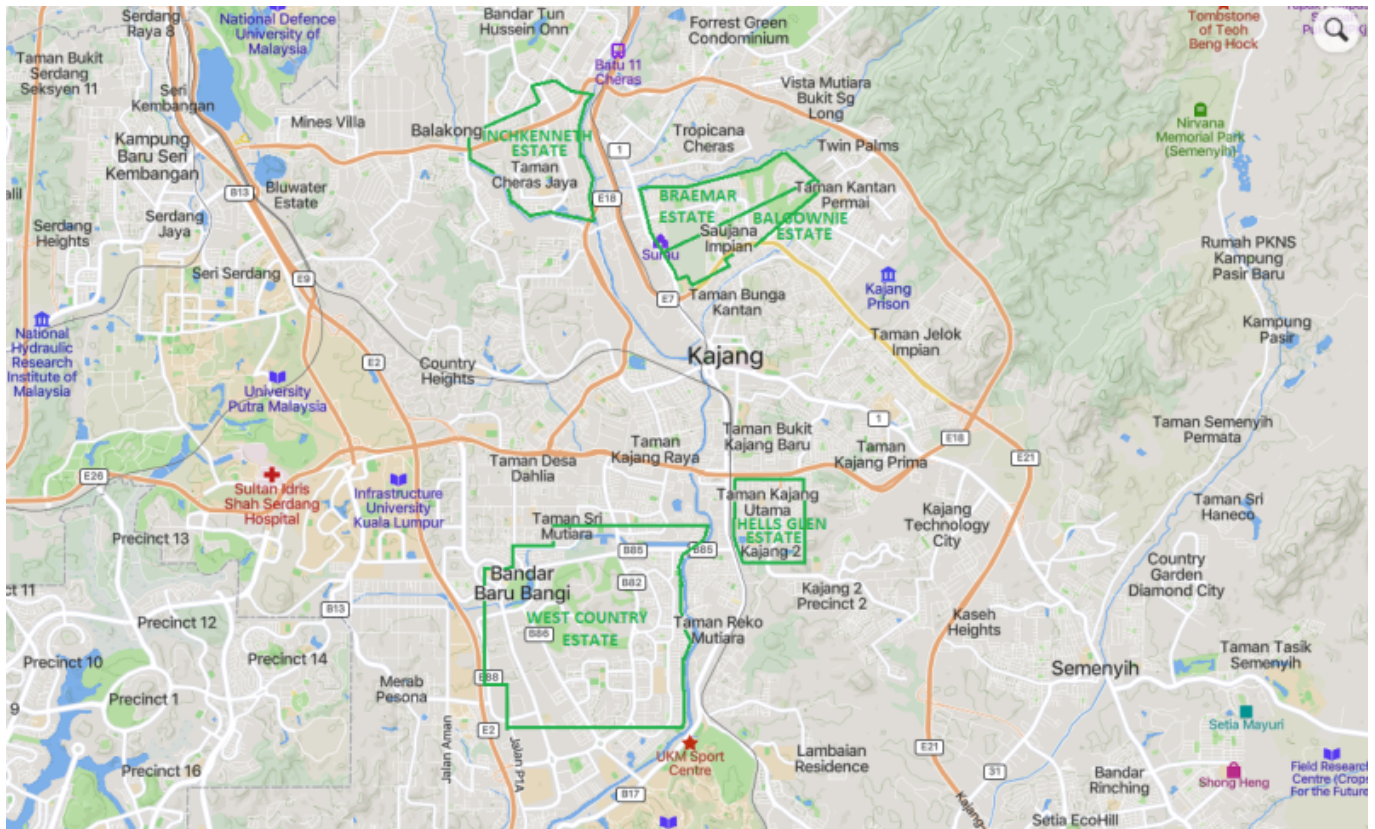
(Sumber: Arkib Negara 1957/0116784W, 17/06/1904:

"LIST OF DISTANCES FROM EACH RAILWAY STATION OR THE NEAREST PORT TO ALL PLACES OF INTEREST TO OFFICIALS ETC").



Peta sekitar Kajang, 1904 (Edinburgh Geographical Institute, 1904 @ Yale University Library - Digital Collections:

"Selangor, Federated Malay States, 1904 / John Bartholomew & Co ; W.T. Wood, chief draftman").



Peta sekitar Kajang, kini ([Mapcarta](#)).

Antara ladang-ladang terawal di sekitar Kajang (1904), dan lokasinya kini:-

Ladang	Lokasi Kini
<a href="#">West Country Estate</a>	Bandar Baru Bangi Seksyen 1,2,3,4,6,7,8, Padang Golf
<a href="#">Inch Kenneth Estate</a>	Taman Cheras Jaya, Taman Taming Maju
<a href="#">Braemar Estate</a>	Saujana Impian, Impian Golf & Country Club, SMA Persekutuan Kajang, Taman Delima, Taman Mesra
<a href="#">Balgownie Estate</a>	Saujana Impian, Impian Golf & Country Club, SMK Sultan Abdul Aziz Shah
<a href="#">Hubungi Kami</a>	
Siri Cebisan Sejarah:	<a href="#">Bangi</a> <a href="#">Gambang</a> <a href="#">Hutan Ipoh</a> <a href="#">Kajang</a> <a href="#">Kuala Lumpur</a> <a href="#">Kuantan</a> <a href="#">Pulau Pinang</a> <a href="#">Hubungi Kami</a>

Selain petikan dan sumber yang dinyatakan, rencana ini telah diusahakan oleh TMK Pulasan, di bawah kelolaan Syahrul Sazli Shahrir <[sazli@pulasan.my](mailto:sazli@pulasan.my)>. Pengakuan penting: Kami bukan ahli sejarah! Sila klik di sini untuk penjelasan lanjut.

From: <https://kajang.pulasan.my/> - **Cebisan Sejarah Kajang**

Permanent link: <https://kajang.pulasan.my/1900an>

Last update: **2026/05/02 21:48**

